









MOUNT NEBO PARK

SMITHFIELD TWP
MONROE COUNTY
PENNSYLVANIA

LEGEND

-  Parking
-  Hiking
-  Fishing
-  White Trail:
2 Mile Loop
-  Orange Trail:
1/2 Mile Loop
-  Mount Nebo Park
-  Private Property
(within park)
-  Tax Parcel

0 150 300
Feet

1 inch = 300 feet



www.monroecountypa.gov/planning

Ortho-photography source: 2015 Pictometry

The County of Monroe makes no express or implied warranties concerning the release of this information. The County of Monroe is unaware of the use or uses to be made of this data. Consequently, the County of Monroe does not warrant this data as fit for any particular purpose.

PREPARED BY:

**Monroe County
Planning Commission**

Administrative Center
1 Quaker Plaza, Room 106
Stroudsburg, PA 18360-2169
(570) 517-3100

May 2017